















TOTAL MILES
 Township Road System 30.28*
 State Highway System 31.72
 Total 62.00

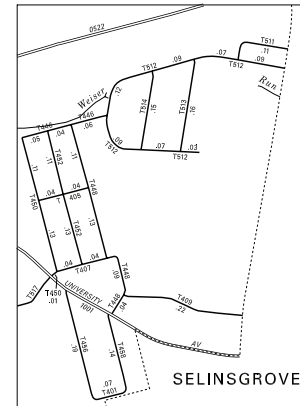
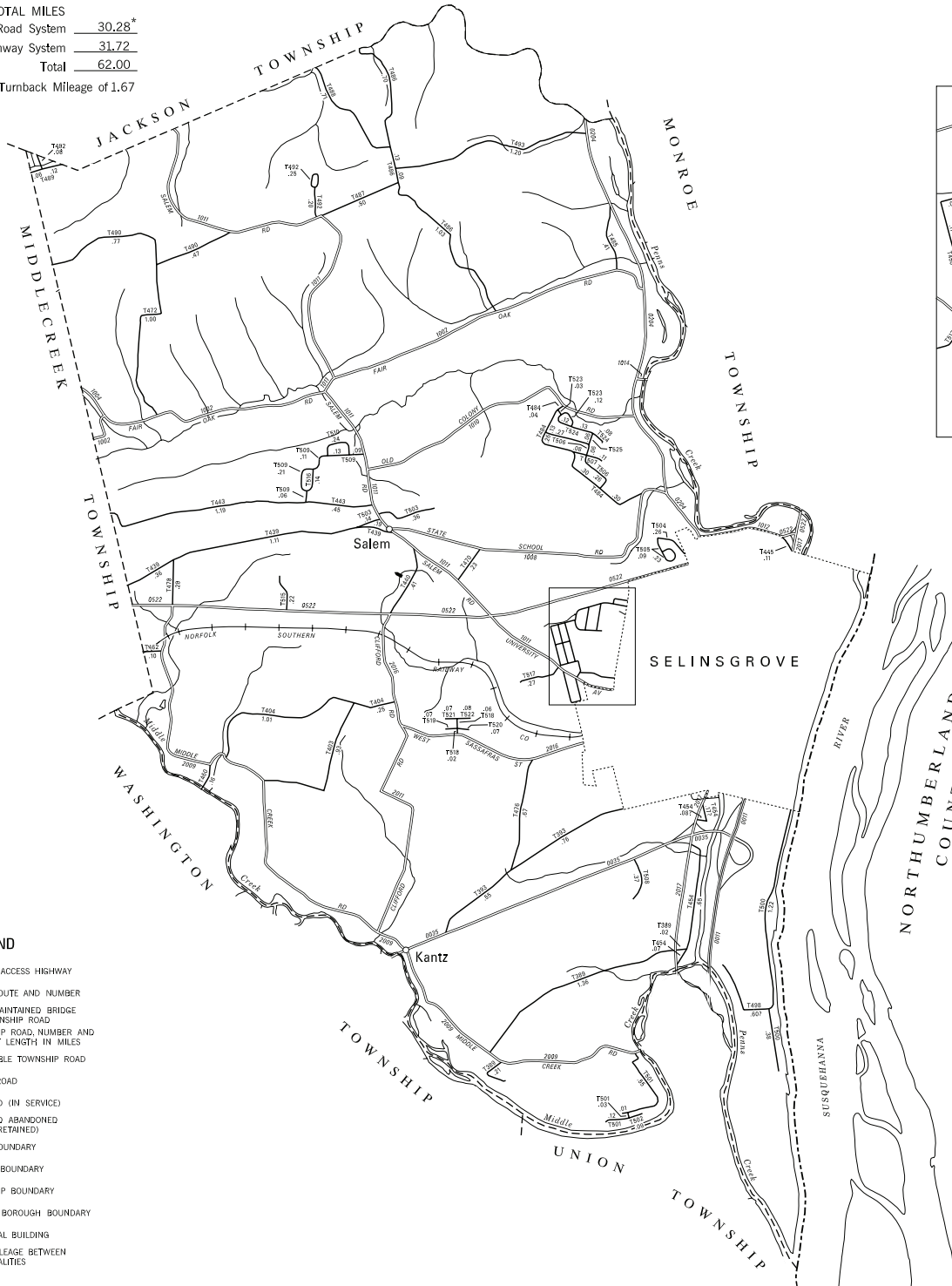
* Includes ACT 32 Turnback Mileage of 1.67

- 389 BAKE OVEN HILL RD
- 393 SAND HILL RD
- 401 SHERI LA
- 403 KUSTER RD
- 404 PINE BROOK RD
- 405 CRESCENT AV
- 407 DELMAR AV
- 409 HOMER ST
- 439 OLD 922 RD
- 440 CLIFFORD RD
- 443 FORDSD RD
- 446 BRIDGE ST
- 446 PHEASANT AV
- 448 FAIRVIEW DR
- 450 SUNSET DR
- 452 PLEASANT DR
- 454 OLD RTE 11415 RD
- 456 BURGESS AV
- 458 OREGON AV
- 460 MILLS RD
- 462 PEARL STATION RD
- 470 WALTERS LA
- 472 BEAVER RD
- 476 ALSTONER RD
- 478 MILLER FARM RD
- 482 RUBY RD
- 484 QUARRY RD
- 485 HILL END RD
- 486 HERMAN RD
- 487 RIDGE VIEW RD
- 488 PERKINSON RD
- 489 JACKSON RD
- 490 KRATZER RD
- 492 SCHOOL HOUSE LA
- 493 FETTER RD
- 498 NO NAME RD
- 500 FRONT ST
- 501 HIDDEN VALLEY RD
- 503 VALLEY VIEW LA
- 503 GAUGLER LA
- 504 MOUNTAIN DR
- 505 HORIZON DR
- 506 NEAROVEN DR
- 507 DEERFIELD CT
- 508 BEESWOOD DR
- 509 SALEM GLENN BLVD
- 510 FARM HOUSE LA
- 511 CALVET PL
- 512 WOODLAWN DR
- 513 CALVIN DR
- 514 BRIGG DR
- 515 UNIVERSAL RD
- 516 EMILY LA
- 517 GRAYSON VIEW CT
- 518 BREERWOOD DR
- 519 BECH CT
- 520 WILLOW CT
- 521 SYCAMORE CT
- 522 MULBERRY CT
- 523 SWOPE DR
- 524 CREEK SIDE DR
- 525 FARM DR

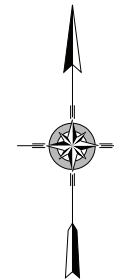
LEGEND

-  LIMITED ACCESS HIGHWAY
-  STATE ROUTE AND NUMBER
-  STATE MAINTAINED BRIDGE ON TOWNSHIP ROAD
-  TOWNSHIP ROAD, NUMBER AND SEGMENT LENGTH IN MILES
-  IMPASSABLE TOWNSHIP ROAD
-  OTHER ROAD
-  RAILROAD (IN SERVICE)
-  RAILROAD ABANDONED (TRACK RETAINED)
-  STATE BOUNDARY
-  COUNTY BOUNDARY
-  TOWNSHIP BOUNDARY
-  CITY OR BOROUGH BOUNDARY
-  MUNICIPAL BUILDING
-  SPLIT MILEAGE BETWEEN MUNICIPALITIES

(RECREATED BY DT 1-30-01) (REVISED 4-25-08)



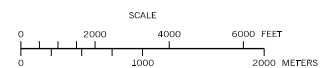
3:1



**PENN
 SECOND CLASS TOWNSHIP MAP
 SNYDER COUNTY**

PREPARED BY THE
 PENNSYLVANIA DEPARTMENT OF TRANSPORTATION
 BUREAU OF PLANNING AND RESEARCH
 GEOGRAPHIC INFORMATION DIVISION
 IN COOPERATION WITH THE
 U.S. DEPARTMENT OF TRANSPORTATION
 FEDERAL HIGHWAY ADMINISTRATION
 MUNICIPAL CODE 54 209

REVISED PER FORM 990 DATED 9-20-07



TYPE 5 MAP PENN TOWNSHIP SNYDER COUNTY PENNSYLVANIA