










Penn Township FEMA Floodzone Map




Snyder County, Pennsylvania

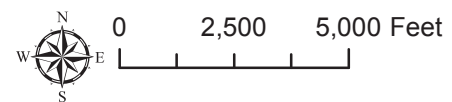
-  Municipal Boundaries
-  Municipal Office
-  Road Centerline
-  Railroads
-  Parcels
-  Water Features
-  Bridges

-  BFE's
-  Flood Hazard Boundaries

FEMA Flood Zones

Flood Zone

-  A - No base flood elevations determined
-  AE - Base flood elevations determined
-  X - 0.2% Annual chance flood hazard



Notes:

Created by UC-GIS
June 2019

