
















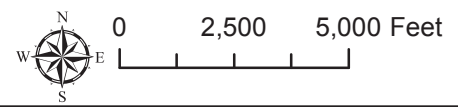
# Penn Township Current Zoning Map

Snyder County, Pennsylvania

-  Municipal Boundaries
-  Municipal Office
-  Road Centerline
-  Railroads
-  Water Features
-  Bridges

## Zoning Districts

-  AC Agricultural Conservation
-  C Conservation
-  HC Highway Commercial
-  I Industrial
-  NC Neighborhood Commercial
-  R-1 Residential - Low Density
-  R-2 Residential - Medium Density
-  RR Rural Residential
-  VC Village Center



Notes:

Created by UC-GIS  
June 2019

