

























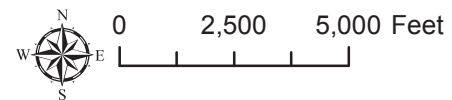
Penn Township Contiguous Zoning Map

Snyder County, Pennsylvania

-  Municipal Boundaries
-  Municipal Office
-  Road Centerline
-  Railroads
-  Water Features
-  Bridges

Zoning Districts

-  A-Air Airport
-  AC Agricultural Conservation
-  Ag Agriculture
-  Cons Conservation
-  C-1 General Commercial District
-  NC Neighborhood Commercial; NC
-  CBD Central Business District
-  HC Highway Commercial
-  I Industrial; M-1 General Industrial
-  OS Open Space District; S-1 Open Reserve
-  R-1 Low Density Residential District
-  R-2 Low-Medium Density Residential District
-  R-3 Medium-High Density Residential District
-  R-S Residential Suburban; RR Rural Residential
-  RC Residential Commercial District
-  RSP Residential Semi-Public
-  V Village; VC Village Center
-  W-R Residential Waterfront



Notes:

Created by UC-GIS
June 2019

